



DESIGNATED COURSES for 2023 & 2024

DESIGNATED MARKS for 2023 & 2024

Q- Q R 16 ft 3M "2" (Red Quick Flash north of Dinner Key Channel)
Marker is in the vicinity of: N25-43.247/W80-12.492

K- Fl.G 2.5 s 16ft 5M "1" (.75 nm magnetic west of Key Biscayne Yacht Club)
Marker is in the vicinity of: N25-42.085/W80-10.997

The following are inflatable marks of the course, no yellow:

W (Mark 1X) - Weather mark, magnetic compass bearing and distance posted on RC signal vessel

WD (Mark 1Y and/or 1Z)- Weather mark, same magnetic compass bearing as W but, at a greater distance.

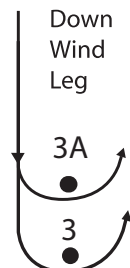
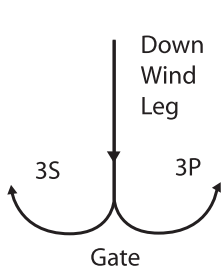
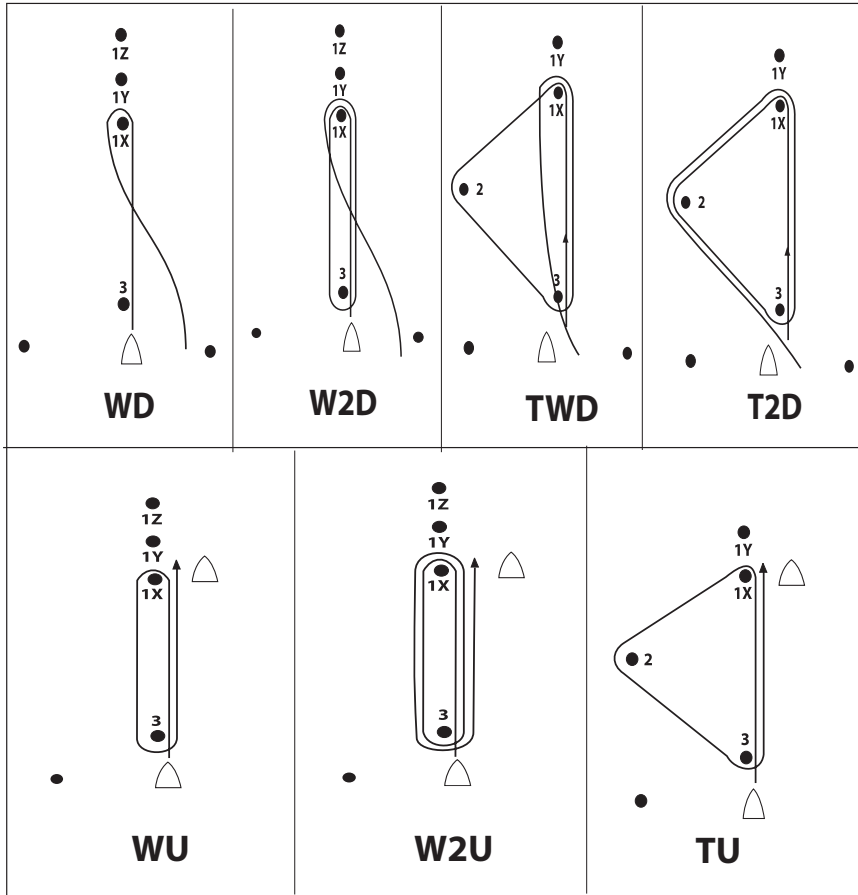
B - Mark of the course located at approximately N25-40.262 W080-12.051

C - Mark of the course located at approximately N25-36.090 W08013.080

L (Mark 3)- Leeward mark, or gate, reciprocal from W mark, approximately 0.1 nm to weather of RC signal vessel

M- Mark 1 nm east of FL R 2.5s "2" PA (Southern Matheson Hammock Entrance)
Mark M is in the vicinity of: N25-40.566/W80-14.309

S- Mark 1 nm east of of Fl G 6s 12 ft "1" PA (Entrance to Gables by the Sea)
Mark S is in the vicinity of N25-39.141/W80-14.710



Triangular courses will be approximately 45-90-45 degree

**DESIGNATED
COURSES for 2023
& 2024**

| | | |
|--|--|--|
| | | |
|--|--|--|